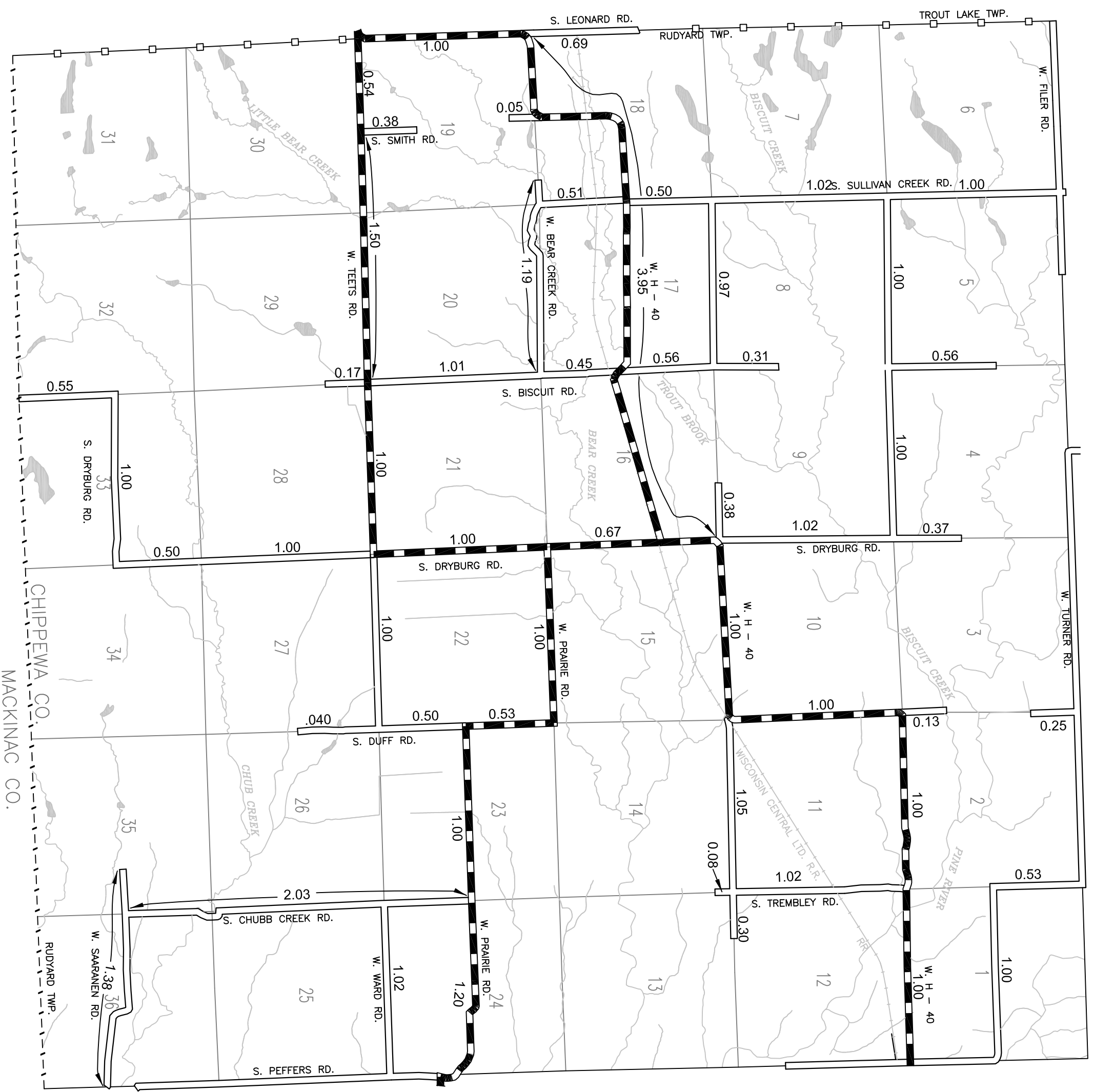


T44N,R3W

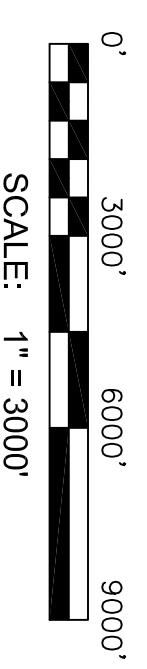
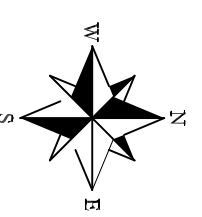


LEGEND

- COUNTY LINE
- CORPORATE LIMITS
- STATE TRUNKLINE
- COUNTY PRIMARY
- COUNTY LOCAL
- ADJACENT COUNTY
- CITY OR VILLAGE STREET
- URBAN AREA BOUNDARY

PRIMARY ROAD SYSTEM IS 17.41 MILES THIS SHEET
 LOCAL ROAD SYSTEM IS 26.88 MILES THIS SHEET

T44N R03W
 RUDYARD TOWNSHIP



PREPARED BY: R. LAITINEN
 CHIPPEWA CO. - 17 T44N R03W

SHEET NUMBER 39