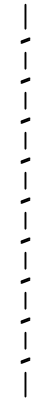
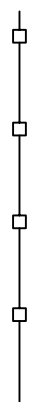


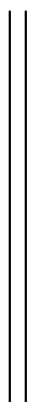
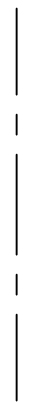


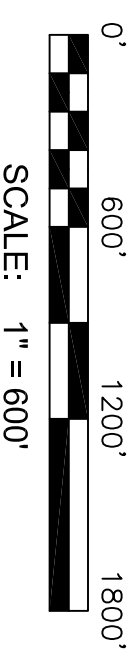
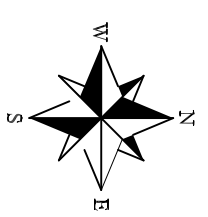


LEGEND

- COUNTY LINE 
- CORPORATE LIMITS 
- STATE TRUNKLINE 
- COUNTY PRIMARY 
- COUNTY LOCAL 
- ADJACENT COUNTY 
- CITY OR VILLAGE STREET 
- URBAN AREA BOUNDARY 

TOTAL FEET - 600 = 0.11 MILES
 LOCAL ROAD SYSTEM

T46N R01W
 SECTION 21&22
 DAFTER TOWNSHIP



PREPARED BY: R. LAITINEN
 CHIPPEWA CO. - 17 T46N R01W

SHEET NUMBER 07A