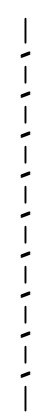



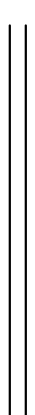



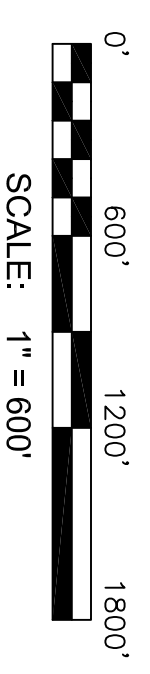
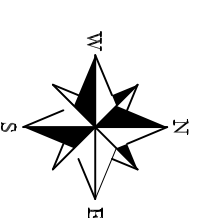


**LEGEND**

- COUNTY LINE 
- CORPORATE LIMITS 
- STATE TRUNKLINE 
- COUNTY PRIMARY 
- COUNTY LOCAL 
- ADJACENT COUNTY 
- CITY OR VILLAGE STREET 
- URBAN AREA BOUNDARY 

TOTAL FEET - 24057 = 4.55 MILES  
LOCAL ROAD SYSTEM

T44N R02W  
SECTIONS 6, 7, & 8  
RUDYARD TOWNSHIP



PREPARED BY: R. LAITINEN  
CHIPPEWA CO. - 17 T44N R02W

SHEET NUMBER 11A