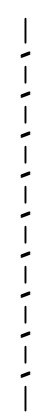



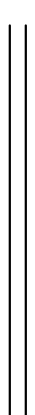



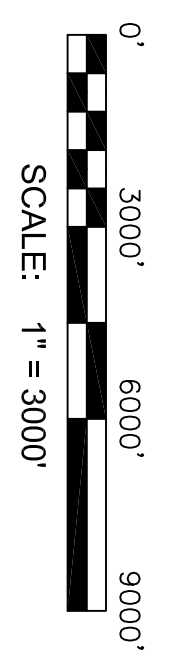
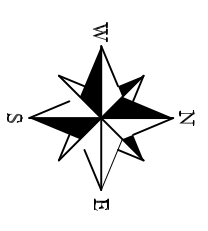


**LEGEND**

- COUNTY LINE 
- CORPORATE LIMITS 
- STATE TRUNKLINE 
- COUNTY PRIMARY 
- COUNTY LOCAL 
- ADJACENT COUNTY 
- CITY OR VILLAGE STREET 
- URBAN AREA BOUNDARY 

PRIMARY ROAD SYSTEM IS 0.00 MILES THIS SHEET  
 LOCAL ROAD SYSTEM IS 4.16 MILES THIS SHEET

**T45N R07W**  
**HULBERT TOWNSHIP**



PREPARED BY: R. LAITINEN  
 CHIPPEWA CO. - 17 T45N R07W

**SHEET NUMBER 27**