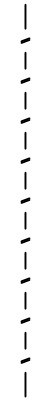



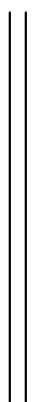



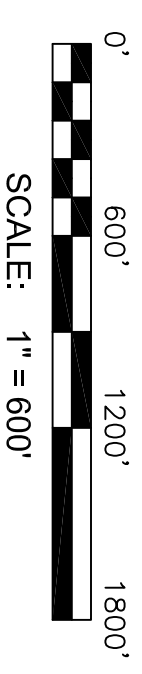
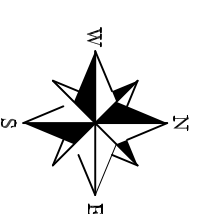


LEGEND

- COUNTY LINE 
- CORPORATE LIMITS 
- STATE TRUNKLINE 
- COUNTY PRIMARY 
- COUNTY LOCAL 
- ADJACENT COUNTY 
- CITY OR VILLAGE STREET 
- URBAN AREA BOUNDARY 

TOTAL FEET - 5345 = 1.01 MILES
LOCAL ROAD SYSTEM

T47N R01W
SECTION 24
SOO TOWNSHIP



PREPARED BY: R. LAITINEN
CHIPPEWA CO. - 17 T47N R01W

SHEET NUMBER 18A