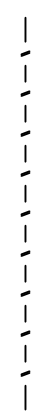






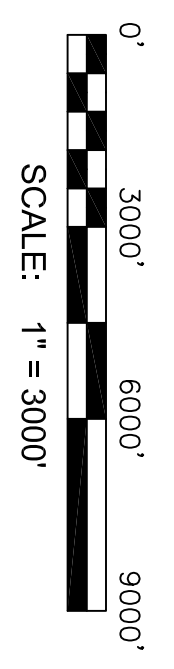
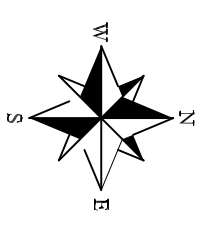


LEGEND

- COUNTY LINE 
- CORPORATE LIMITS 
- STATE TRUNKLINE 
- COUNTY PRIMARY 
- COUNTY LOCAL 
- ADJACENT COUNTY 
- CITY OR VILLAGE STREET 
- URBAN AREA BOUNDARY 

PRIMARY ROAD SYSTEM IS 0.00 MILES THIS SHEET
 LOCAL ROAD SYSTEM IS 0.00 MILES THIS SHEET

T44N R03E
 RABER TOWNSHIP
 SOO TOWNSHIP



PREPARED BY: R. LAITINEN
 CHIPPEWA CO. - 17 T44N R03E

SHEET NUMBER 44