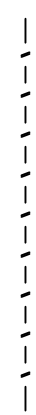









T47N, R1W

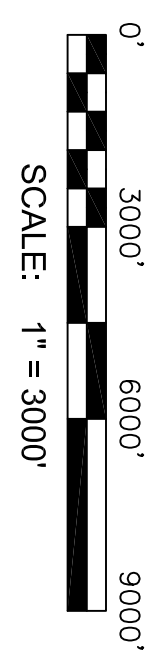
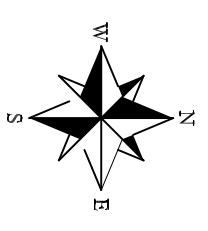


LEGEND

- COUNTY LINE 
- CORPORATE LIMITS 
- STATE TRUNKLINE 
- COUNTY PRIMARY 
- COUNTY LOCAL 
- ADJACENT COUNTY 
- CITY OR VILLAGE STREET 
- URBAN AREA BOUNDARY 

PRIMARY ROAD SYSTEM IS 12.53 MILES THIS SHEET
 LOCAL ROAD SYSTEM IS 9.50 MILES THIS SHEET

T47N R01W
 SOO TOWNSHIP



PREPARED BY: R. LAITINEN
 CHIPPEWA CO. - 17 T47N R01W

SHEET NUMBER 15