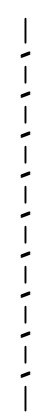



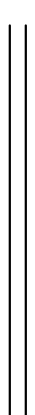



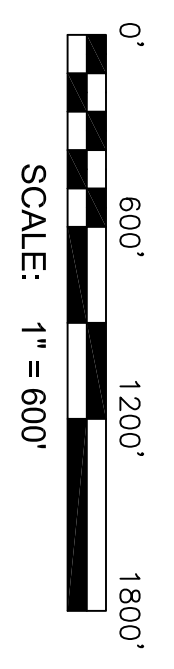
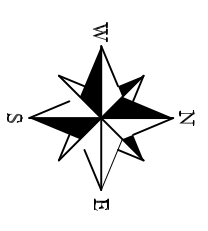


**LEGEND**

- COUNTY LINE 
- CORPORATE LIMITS 
- STATE TRUNKLINE 
- COUNTY PRIMARY 
- COUNTY LOCAL 
- ADJACENT COUNTY 
- CITY OR VILLAGE STREET 
- URBAN AREA BOUNDARY 

TOTAL FEET - 4877 = 0.92 MILES  
LOCAL ROAD SYSTEM

T46N R02W  
SECTION 5  
SUPERIOR TOWNSHIP



PREPARED BY: R. LAITINEN  
CHIPPEWA CO. - 17 T46N R02W

SHEET NUMBER 14A