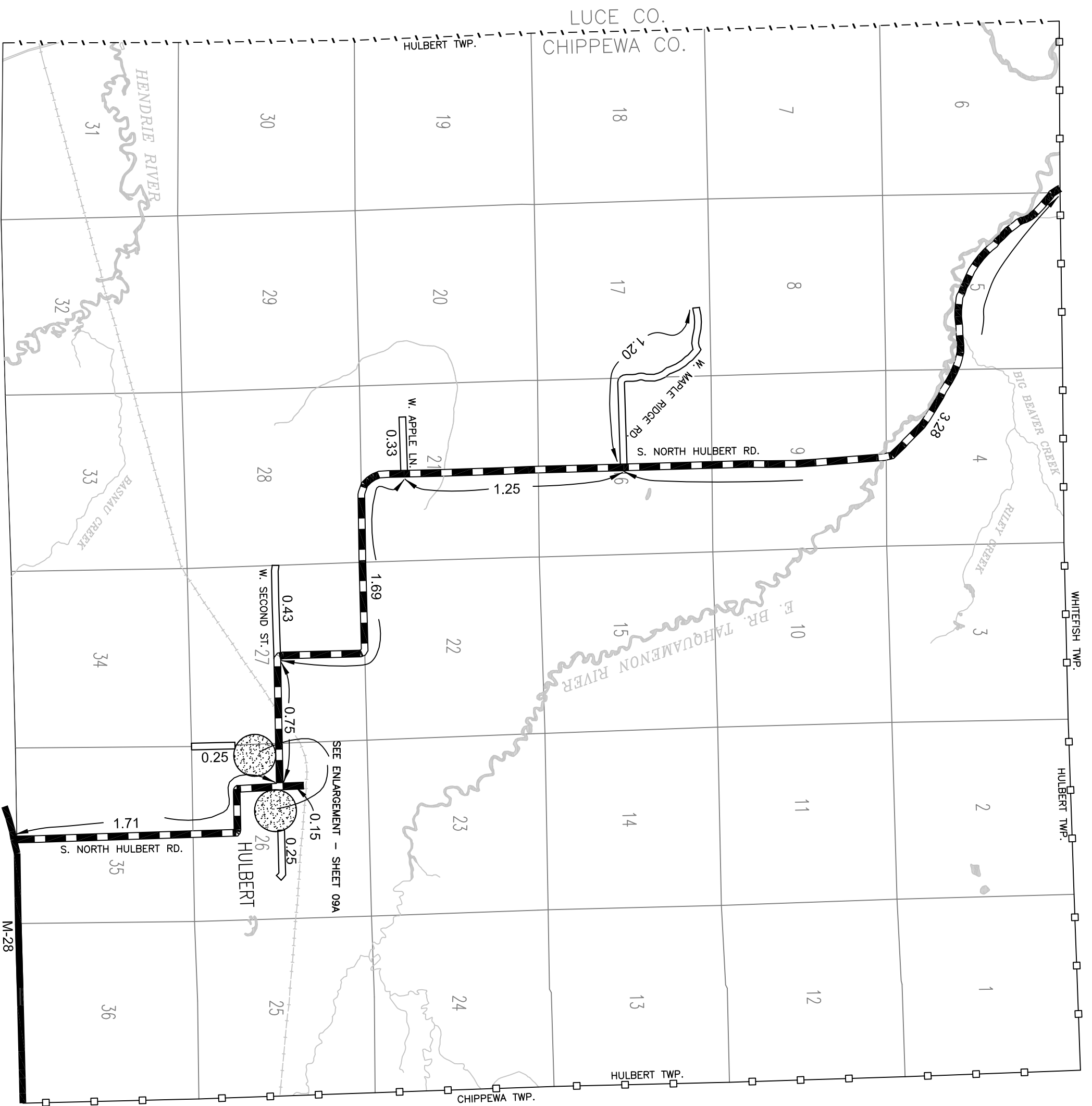


T46N, R7W

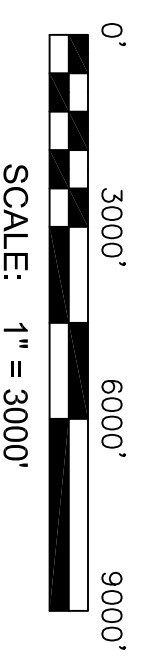
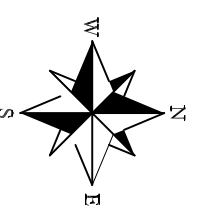


LEGEND

- COUNTY LINE
- CORPORATE LIMITS
- STATE TRUNKLINE
- COUNTY PRIMARY
- COUNTY LOCAL
- ADJACENT COUNTY
- CITY OR VILLAGE STREET
- URBAN AREA BOUNDARY

PRIMARY ROAD SYSTEM IS 8.83 MILES THIS SHEET
 LOCAL ROAD SYSTEM IS 2.46 MILES THIS SHEET

T46N R07W
 HULBERT TOWNSHIP



PREPARED BY: R. LAITINEN
 CHIPPEWA CO. - 17 T46N R07W

SHEET NUMBER 18