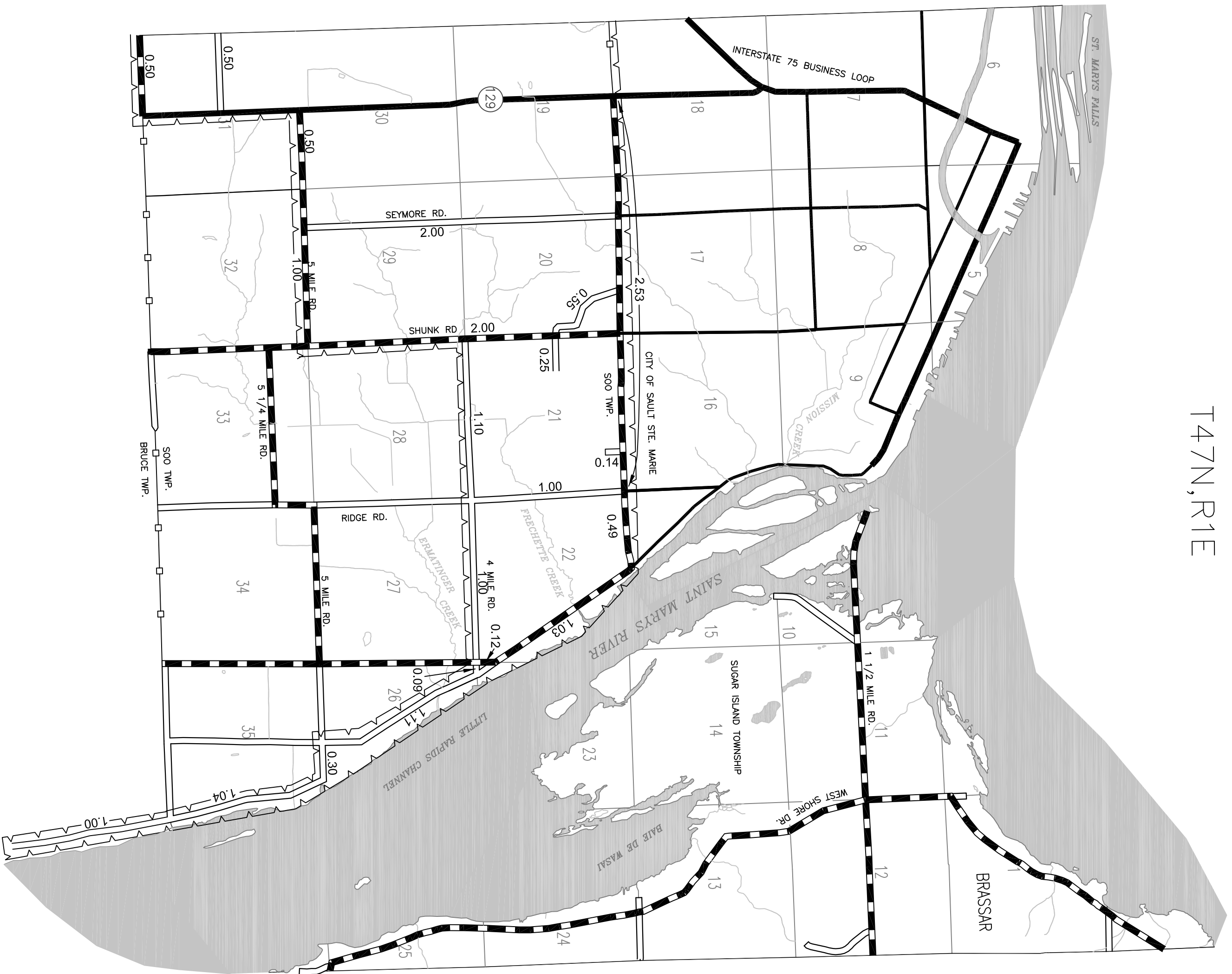


# URBAN AREA CERTIFICATION

## T47N,R1E

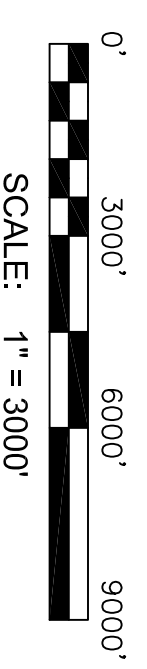
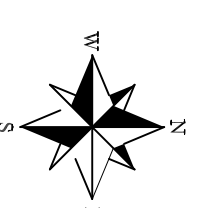


### LEGEND

- COUNTY LINE
- CORPORATE LIMITS
- STATE TRUNKLINE
- COUNTY PRIMARY
- COUNTY LOCAL
- ADJACENT COUNTY
- CITY OR VILLAGE STREET
- URBAN AREA BOUNDARY

URBAN AREA PRIMARY ROAD SYSTEM IS 8.17 MILES THIS SHEET  
 URBAN AREA LOCAL ROAD SYSTEM IS 10.08 MILES THIS SHEET

T47N R01E  
 SOO TOWNSHIP



PREPARED BY: R. LAITINEN  
 CHIPPEWA CO. - 17 T47N R01E

SHEET NUMBER 16U