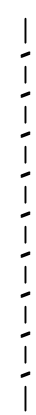






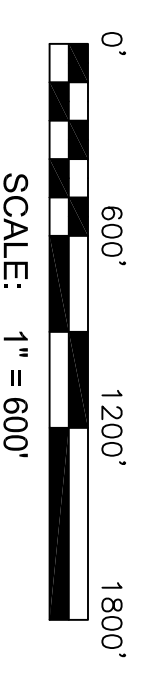
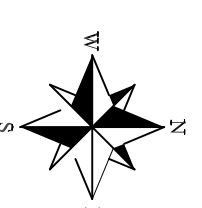


LEGEND

- COUNTY LINE 
- CORPORATE LIMITS 
- STATE TRUNKLINE 
- COUNTY PRIMARY 
- COUNTY LOCAL 
- ADJACENT COUNTY 
- CITY OR VILLAGE STREET 
- URBAN AREA BOUNDARY 

TOTAL FEET - 7031.35 = 1.33 MILES
 LOCAL ROAD SYSTEM

T47N R03W
 SECTION 11
 BAY MILLS TOWNSHIP



PREPARED BY: R. LAITINEN
 CHIPPEWA CO. - 17 T47N R03W

SHEET NUMBER 27A