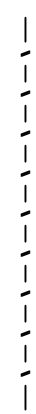









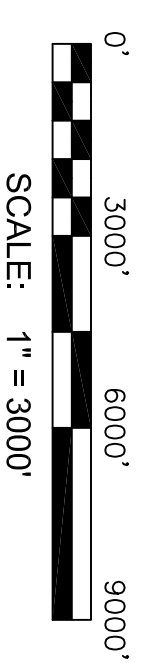
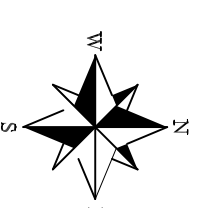
T46N, R1W

LEGEND

- COUNTY LINE 
- CORPORATE LIMITS 
- STATE TRUNKLINE 
- COUNTY PRIMARY 
- COUNTY LOCAL 
- ADJACENT COUNTY 
- CITY OR VILLAGE STREET 
- URBAN AREA BOUNDARY 

PRIMARY ROAD SYSTEM IS 16.50 MILES THIS SHEET
 LOCAL ROAD SYSTEM IS 41.51 MILES THIS SHEET

T46N R01W
 DAFTER TOWNSHIP
 BRUCE TOWNSHIP



PREPARED BY: R. LAITINEN
 CHIPPEWA CO. - 17 T46N R01W

SHEET NUMBER 24