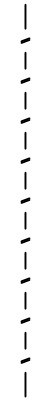



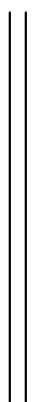



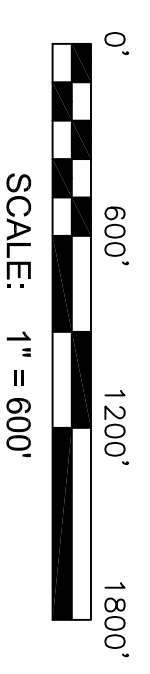
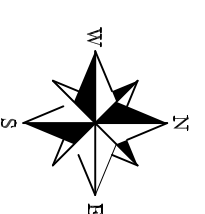


LEGEND

- COUNTY LINE 
- CORPORATE LIMITS 
- STATE TRUNKLINE 
- COUNTY PRIMARY 
- COUNTY LOCAL 
- ADJACENT COUNTY 
- CITY OR VILLAGE STREET 
- URBAN AREA BOUNDARY 

TOTAL FEET - 18,353 = 3.48 MILES
LOCAL ROAD SYSTEM

T44N R01W SEC. 36
T44N R01E SEC 31
T43N R01E SEC 6
PICKFORD TOWNSHIP



PREPARED BY: R. LAITINEN
CHIPPEWA CO. - 17 T44N R01W

SHEET NUMBER 10A