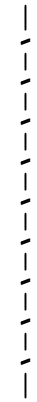







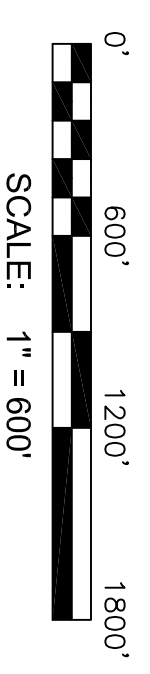
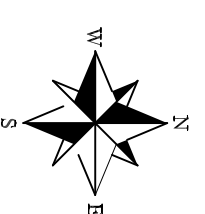


LEGEND

- COUNTY LINE 
- CORPORATE LIMITS 
- STATE TRUNKLINE 
- COUNTY PRIMARY 
- COUNTY LOCAL 
- ADJACENT COUNTY 
- CITY OR VILLAGE STREET 
- URBAN AREA BOUNDARY 

TOTAL FEET - 2510 = 0.48 MILES
LOCAL ROAD SYSTEM

T46N R01E
SECTION 12 & 13
BRUCE TOWNSHIP



PREPARED BY: R. LAITINEN
CHIPPEWA CO. - 17 T46N R01E

SHEET NUMBER 04A