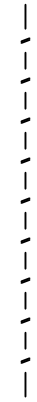







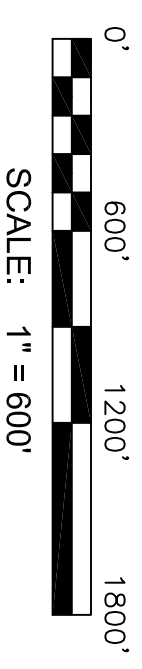
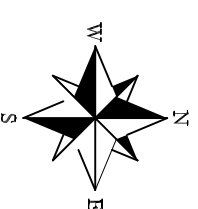


LEGEND

- COUNTY LINE 
- CORPORATE LIMITS 
- STATE TRUNKLINE 
- COUNTY PRIMARY 
- COUNTY LOCAL 
- ADJACENT COUNTY 
- CITY OR VILLAGE STREET 
- URBAN AREA BOUNDARY 

TOTAL FEET - 4653= 0.88 MILES
LOCAL ROAD SYSTEM

T45N R02W
SECTION 25
KINROSS TOWNSHIP



PREPARED BY: R. LAITINEN
CHIPPEWA CO. - 17 T45N R02W

SHEET NUMBER 22A